



TO: BOARD OF DIRECTORS

FROM: STEVE LIDGARD, EXECUTIVE DIRECTOR OF BUSINESS SERVICES

SUBJECT: SCHOOL BOARD MEMBER DISTRICTS

DATE: OCTOBER 19, 2021

TYPE: SCHOOL BOARD DISCUSSION

Every ten years, when the US Census releases population data, school boards must review their member districts to ensure there is an equitable population balance between the individual districts.

We had Sammamish Data Systems, an uninvolved third party, review the new census data and make recommendations for some minor changes to the boundaries. This same company completed this work after the 2010 census.

Sammamish Data feels the attached plan meets the requirements of RCW 29A.76.010 including:

Districts are equal in population as possible, contiguous, compact, no disfavoring any groups/parties, and protecting Areas of Common Interest.

Recommendation:

We recommend the board review the plan and **make any suggested changes or direct the administration to move forward and bring to a future board meeting for public comments and adoption by resolution.**

**Sammamish  
DataSystems**

**Geographic Information Systems for Microcomputers**

PO Box 70382

Bellevue, WA 98005-0382

Telephone (425)867-1485

Fax (425)861-0184

E-mail [bob.schweitzer@sammdata.com](mailto:bob.schweitzer@sammdata.com)

Summer 2021

Good Morning!


Enclosed are the proposed population reports for each of your proposed Board of Directors districts based on Census 2020 data. Also included is a map showing the Board districts as adjusted. I have also provided a statistical tabulation showing the 2020 population by race and Hispanic origin for each of the new board district and the entire district.

After you and your Board have had a chance to evaluate the proposed district reports and map, we will be ready to assist you with any changes that might still be required. Once no further changes are required to the proposed Director districts, and the Board approves them, please submit, in writing/E-mail, your request for us to prepare the narrative Meets and Bounds descriptions.

We will also be providing a Dept of Justice interchange files. These are a file for your County's GIS department. This is to allow them to create 'Shape' files.

If you have any questions, please feel free to contact me at (425) 867-8962 or [bob.schweitzer@sammdata.com](mailto:bob.schweitzer@sammdata.com).

Sincerely,



Robert Schweitzer  
Redistricting Project Manager

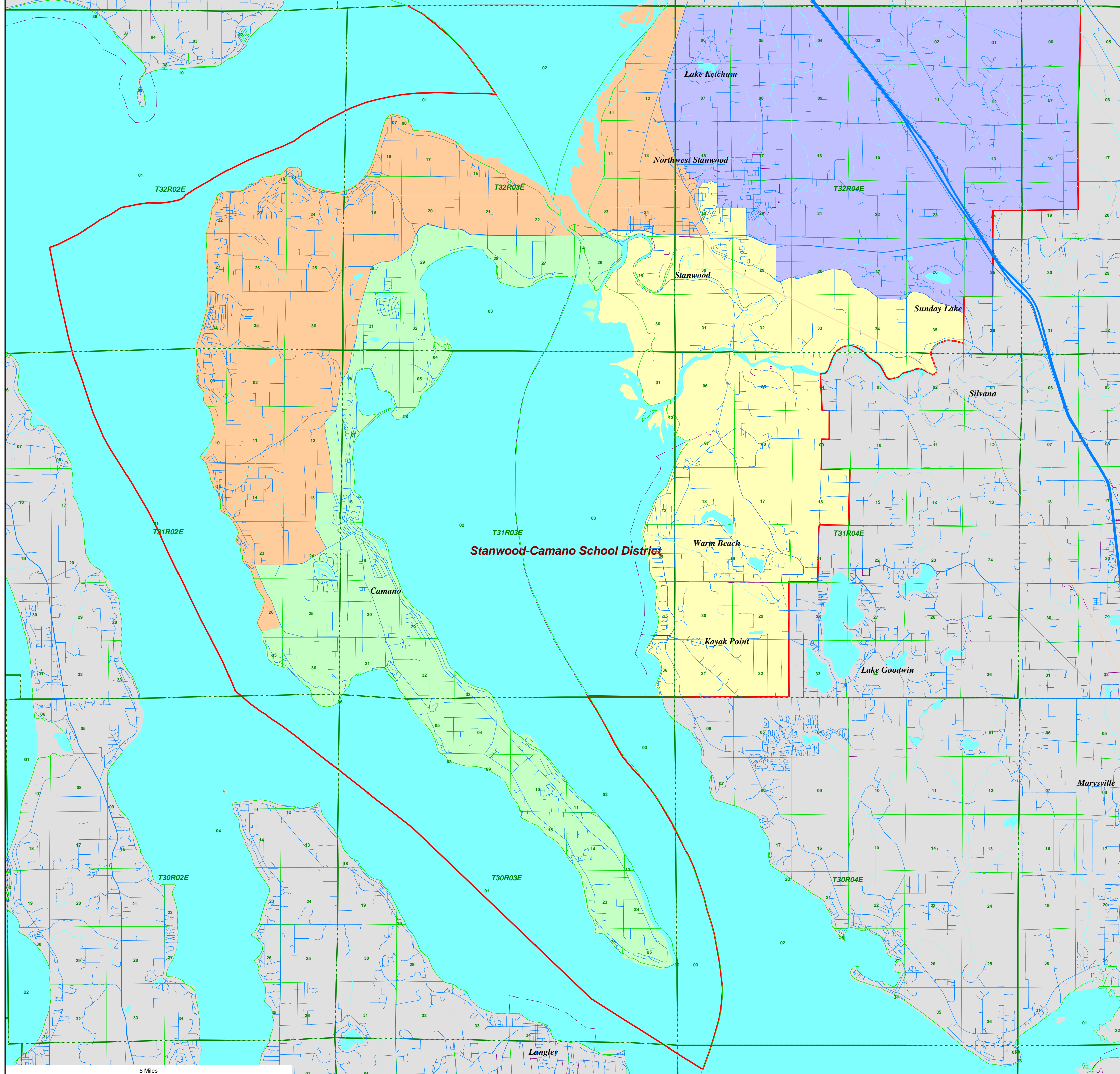
- 1st District
- 2nd District
- 3rd District
- 4th District

City Limits

District Outline

Sectional Centers

Townships



## Stanwood-Camano School District District Summary Report

Director District Number	Ideal Population	Total Population	Deviation from Ideal	% Deviation from Ideal	White Population	Hispanic Origin (of any race)	Non White & Mixed
1st	9,378	9,382	4	0.04	7,926	710	1,456
2nd	9,378	9,384	6	0.06	8,166	411	1,218
3rd	9,378	9,378	0	0.00	8,104	507	1,274
4th	9,378	9,367	-11	-0.12	8,000	616	1,367
Totals.....		<u>37,511</u>	<u>-1</u>		<u>32,196</u>	<u>2,244</u>	<u>5,315</u>

**Stanwood-Camano School District**

**Summary of Population by Race and Hispanic Origin**

District Number	Total Population	Total Population by Race							Two or More Races	Hispanic Origin (of any race)
		Single Race								
		Total	White	Black African American	American Indian and Alaska Native	Asian	Native Hawaiian and Other Pacific Islander	Other Race	Total	
1st	9,382	8,618	7,926	65	132	178	20	297	764	710
2nd	9,384	8,607	8,166	57	76	161	24	123	777	411
3rd	9,378	8,664	8,104	68	93	190	23	186	714	507
4th	9,367	8,544	8,000	77	70	139	22	236	823	616
Totals.....	<u>37,511</u>	<u>34,433</u>	<u>32,196</u>	<u>267</u>	<u>371</u>	<u>668</u>	<u>89</u>	<u>842</u>	<u>3,078</u>	<u>2,244</u>

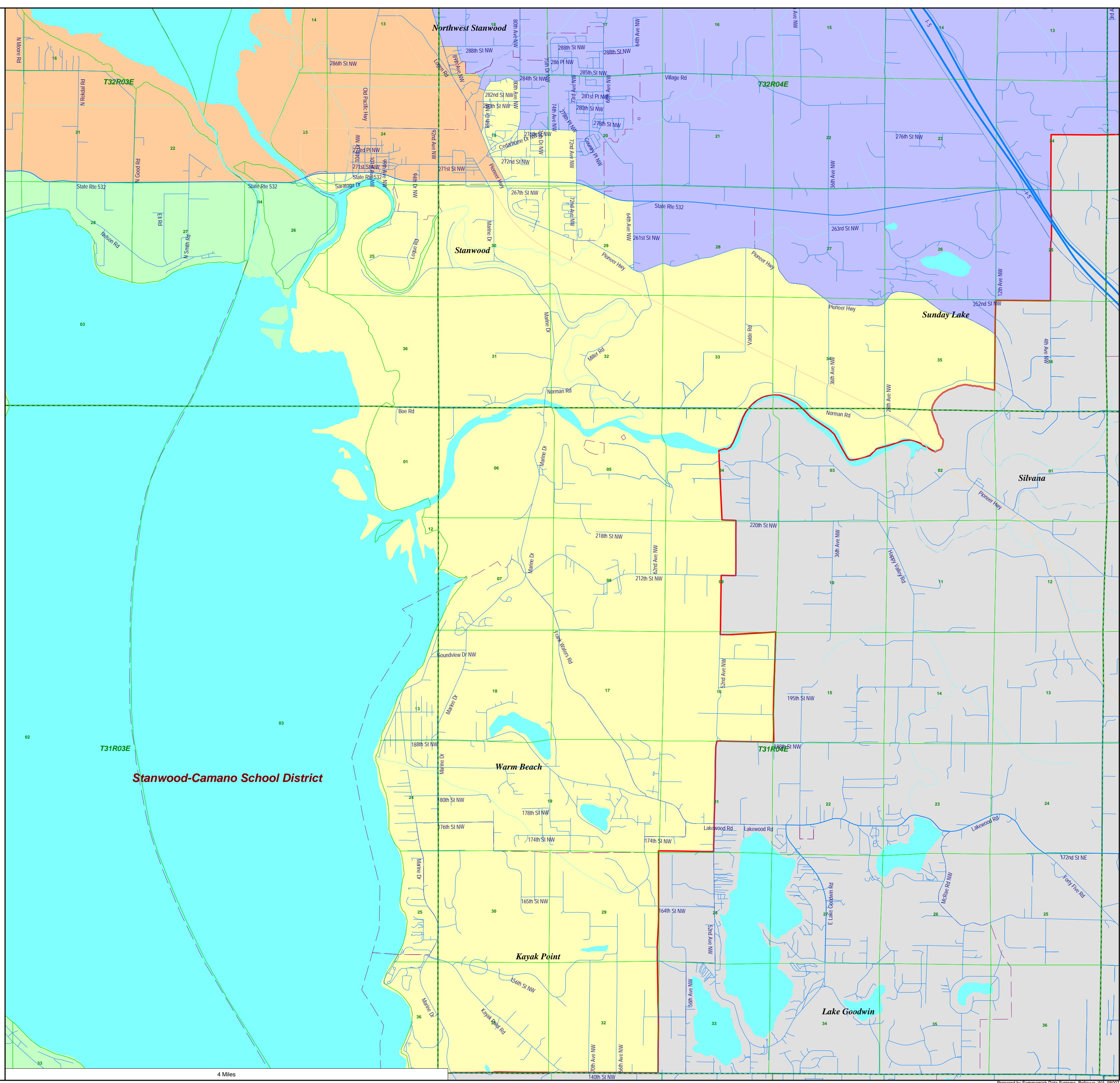
- 1st District
- 2nd District
- 3rd District
- 4th District

City Limits

District Outline

Sectional Centers

Townships



4 Miles

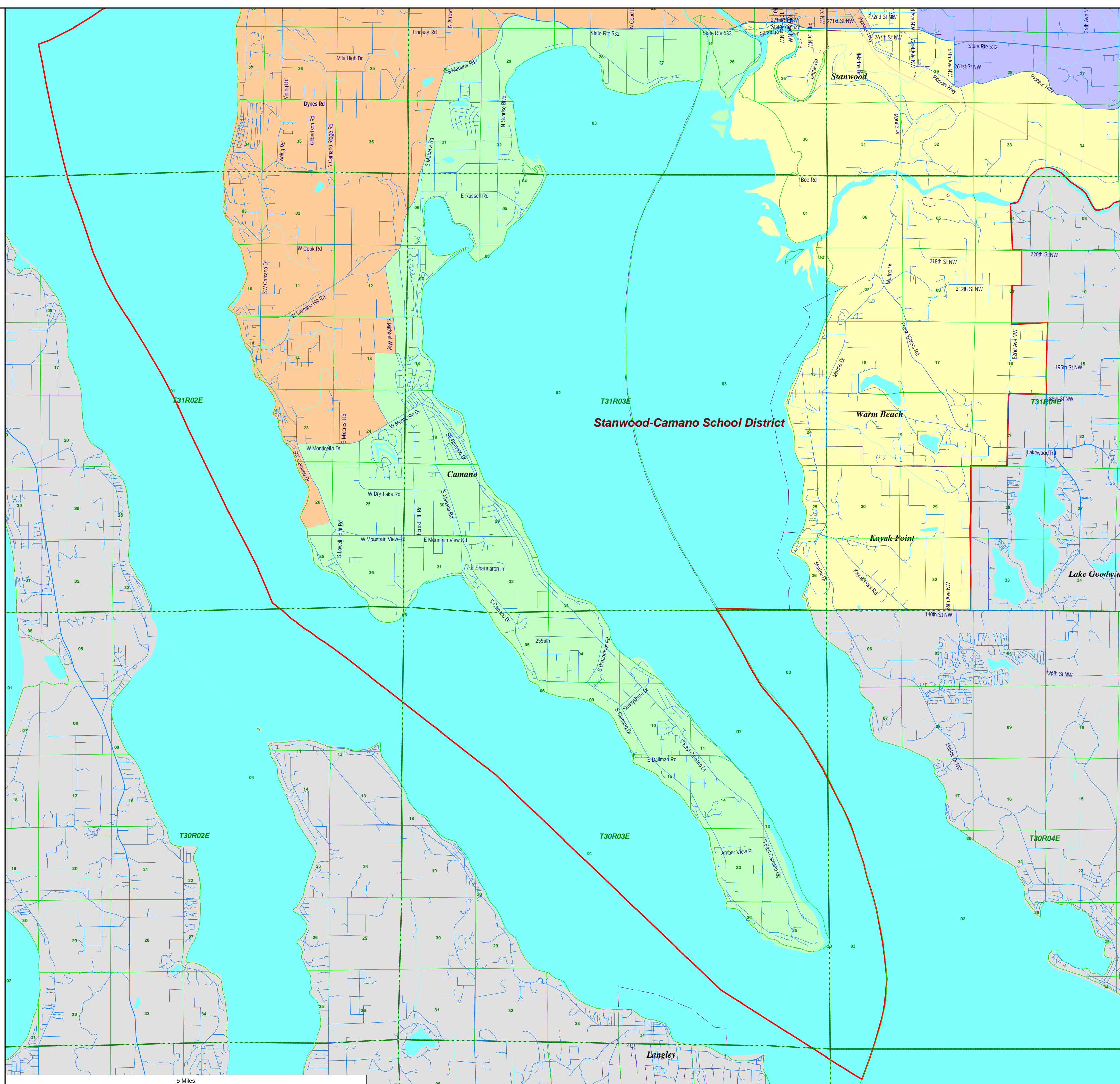
- 1st District
- 2nd District
- 3rd District
- 4th District

City Limits

District Outline

Sectional Centers

Townships







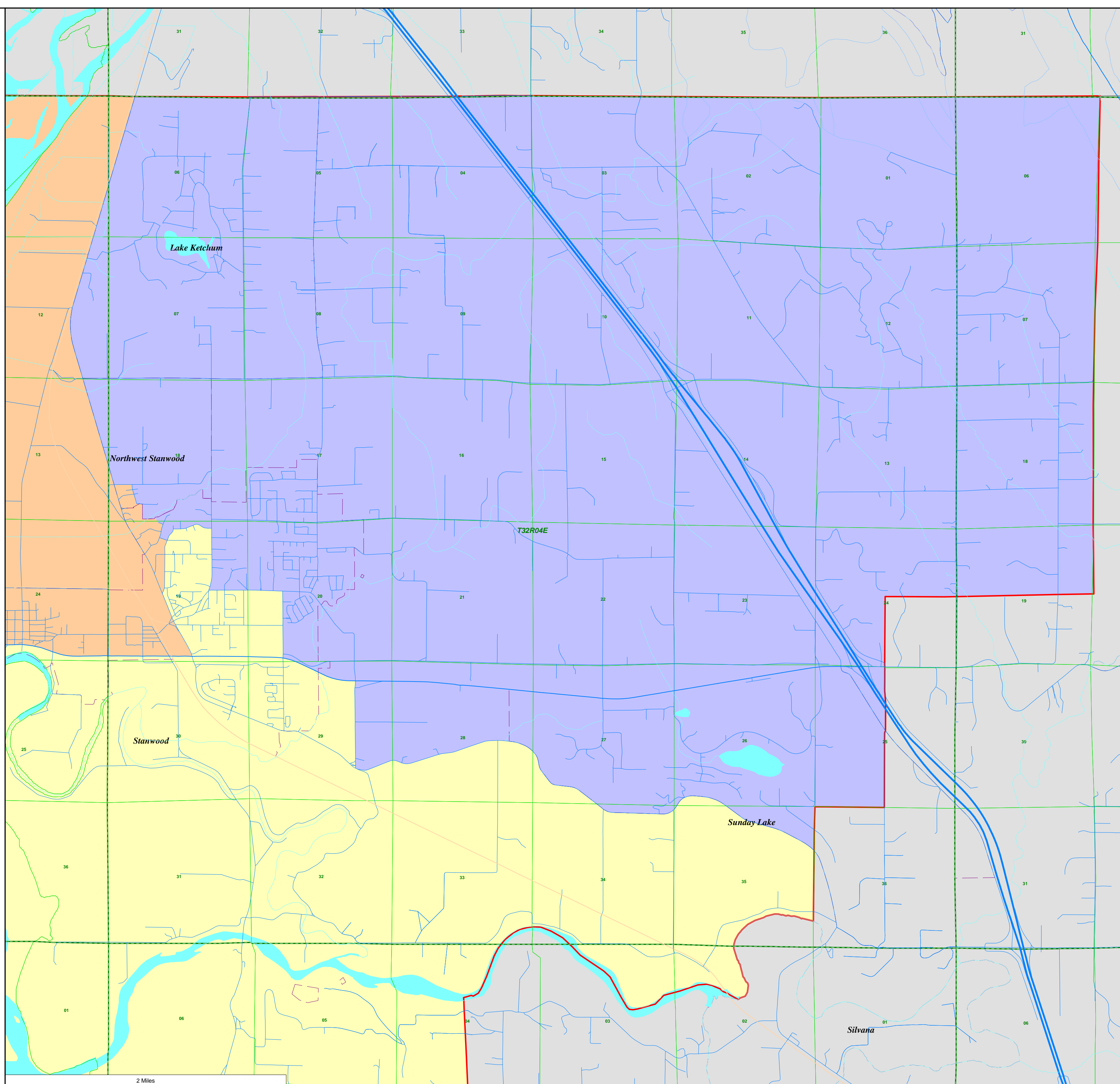
- 1st District
- 3rd District
- 4th District

City Limits

District Outline

Sectional Centers

Townships



- 1st District
- 2nd District
- 3rd District
- 4th District

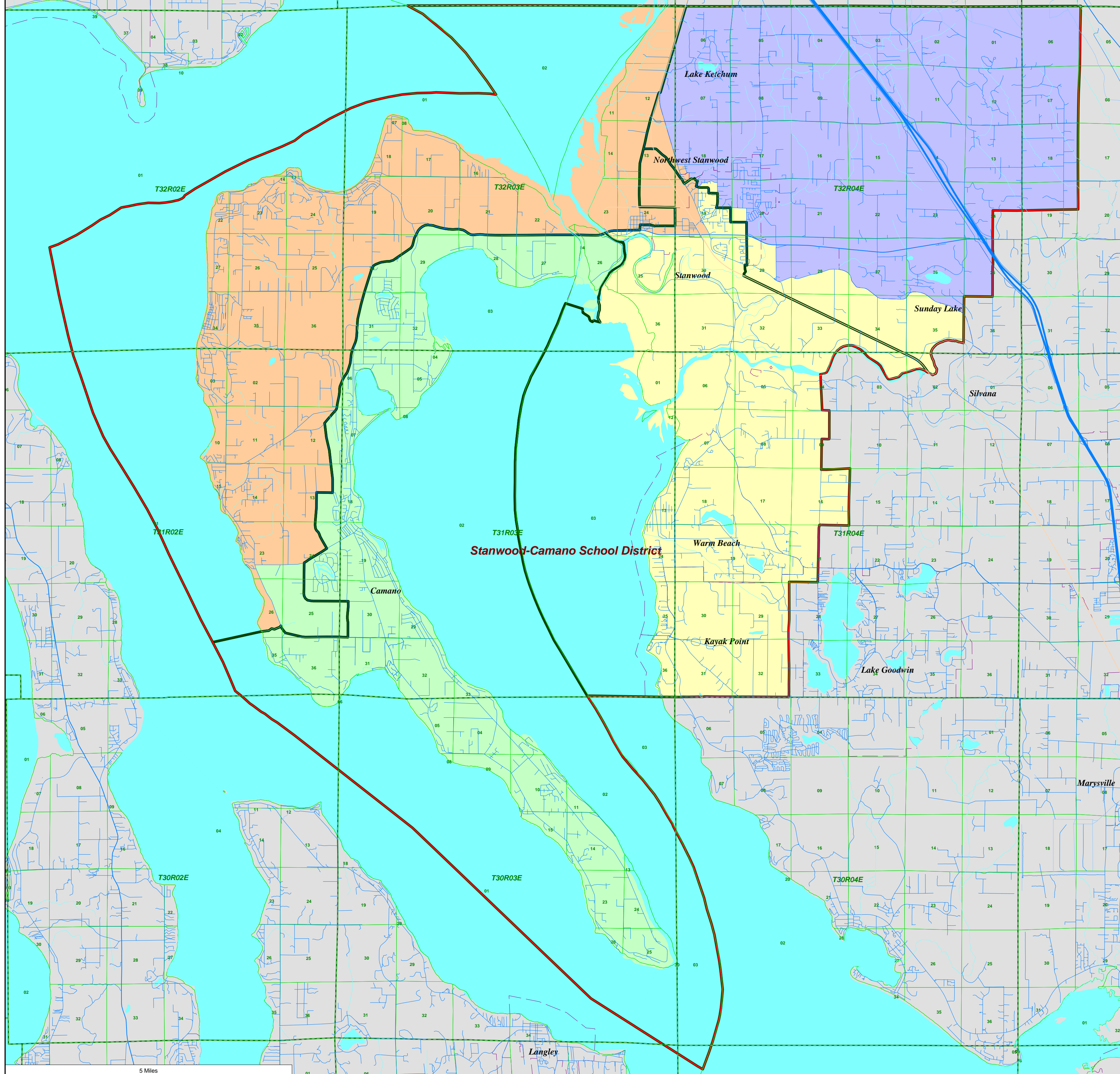
City Limits

Current District Outline

District Outline

Sectional Centers

Townships



- 1st District
- 2nd District
- 3rd District
- 4th District

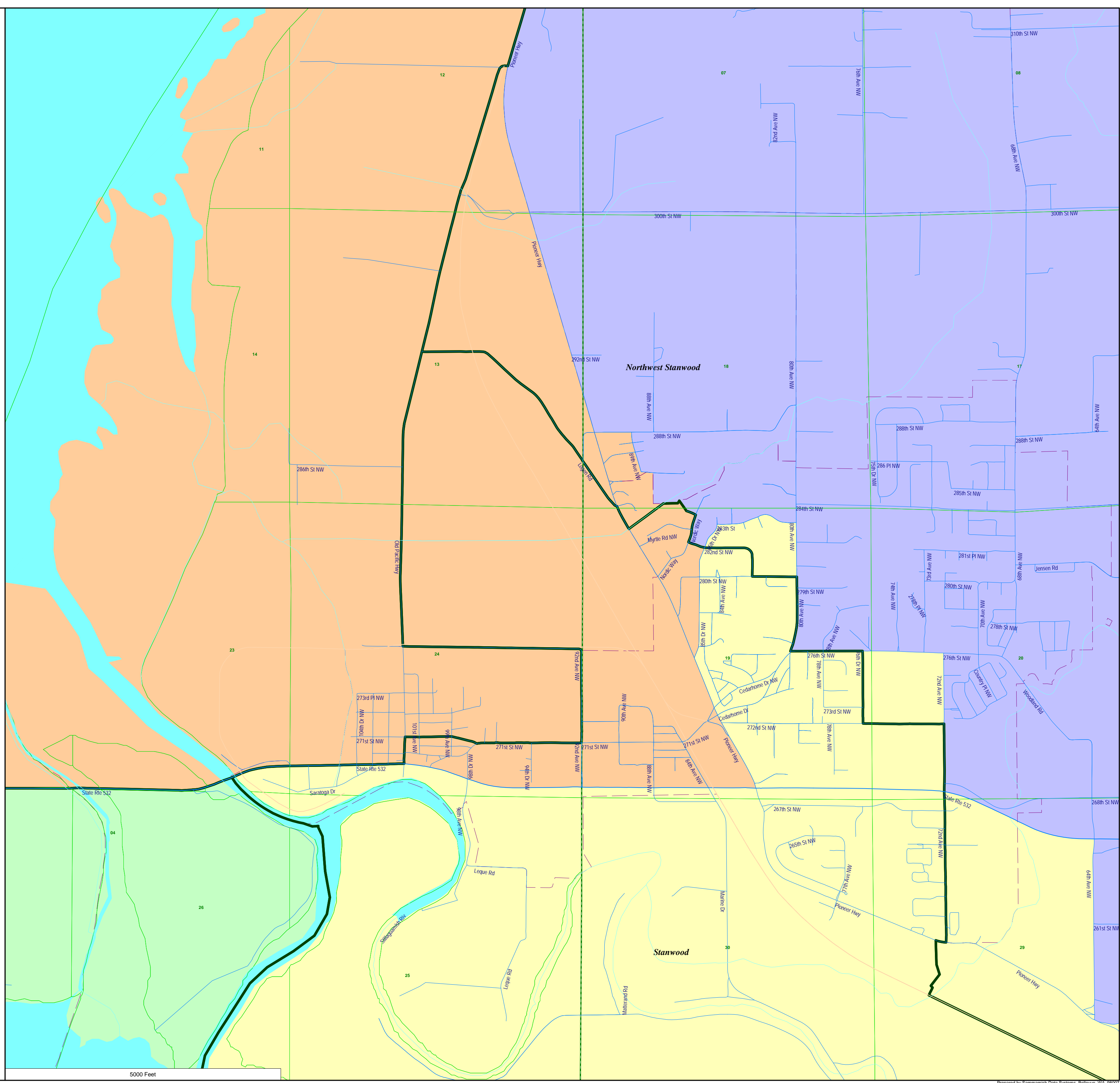
City Limits

Current District Outline

District Outline

Sectional Centers

Townships



5000 Feet

1st District  
4th District

City Limits

Current District Outline

District Outline

Sectional Centers

Townships

